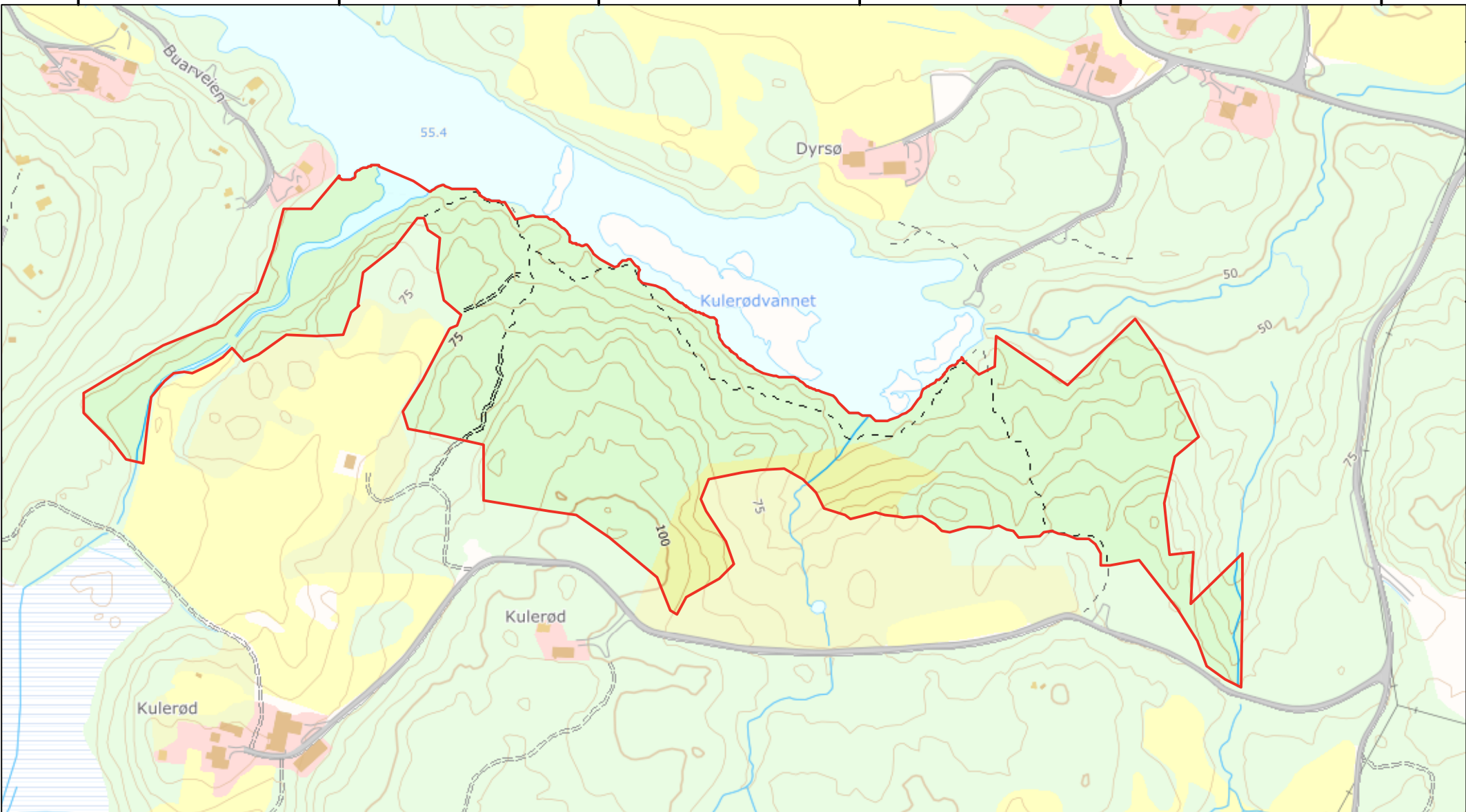





568800,000000 569000,000000 569200,000000 569400,000000 569600,000000 569800,000000



6672600,000000
6672400,000000
6672200,000000
6672000,000000

Kulerødvannet naturreservat

Sandefjord kommune, Vestfold og Telemark fylke

-  Områdeavgrensning
-  Sti jf. verneforskrift
-  Traktorvei jf. verneforskrift

Koordinatsystem: ETRS 1989 UTM Zone 32N
Kartgrunnlag, tillatelse: FKB, Norge digitalt
Kartproduksjon: Statsforvalteren i Vestfold og Telemark

Målestokk: 1:4 000 iA4 Ekvidistans: 5 meter
0 25 50 100 150 200
Meter

