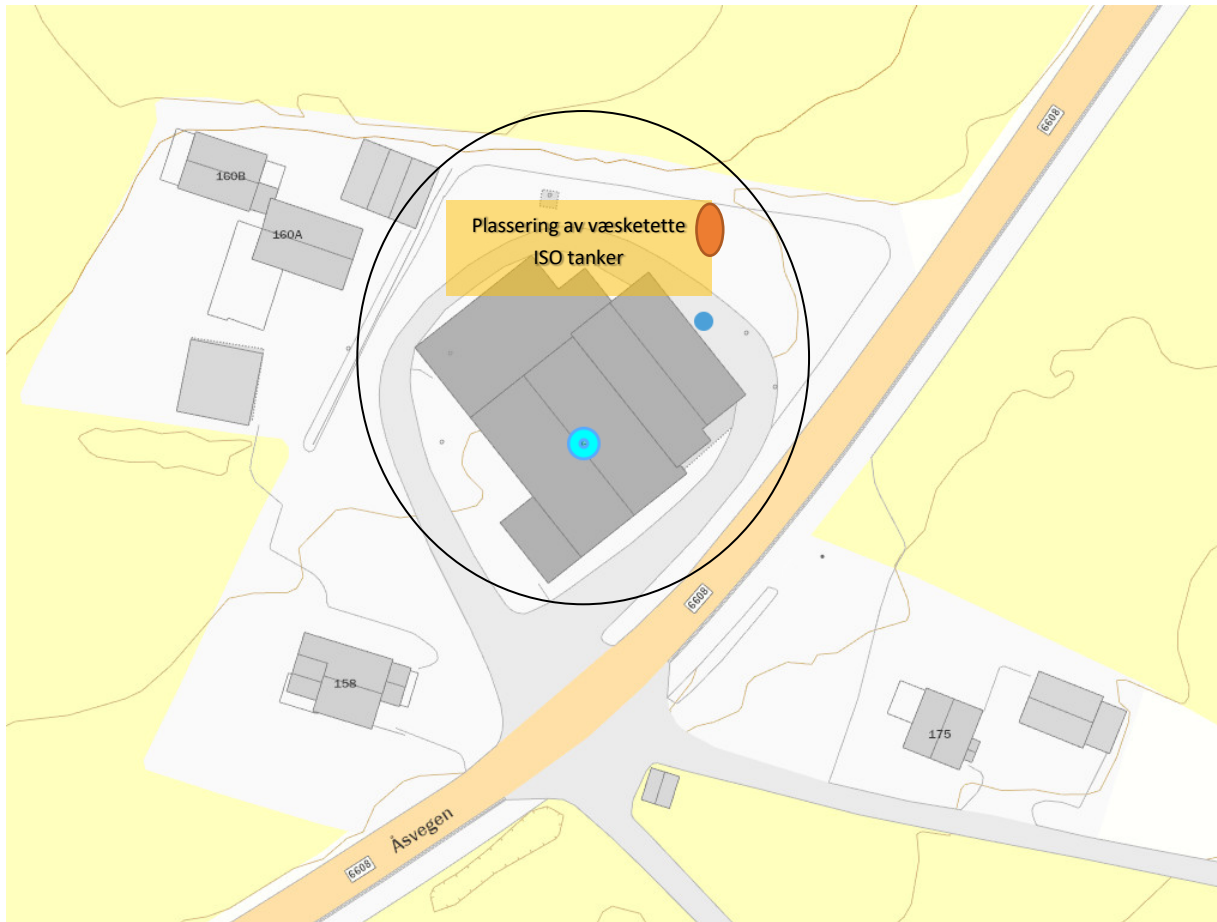
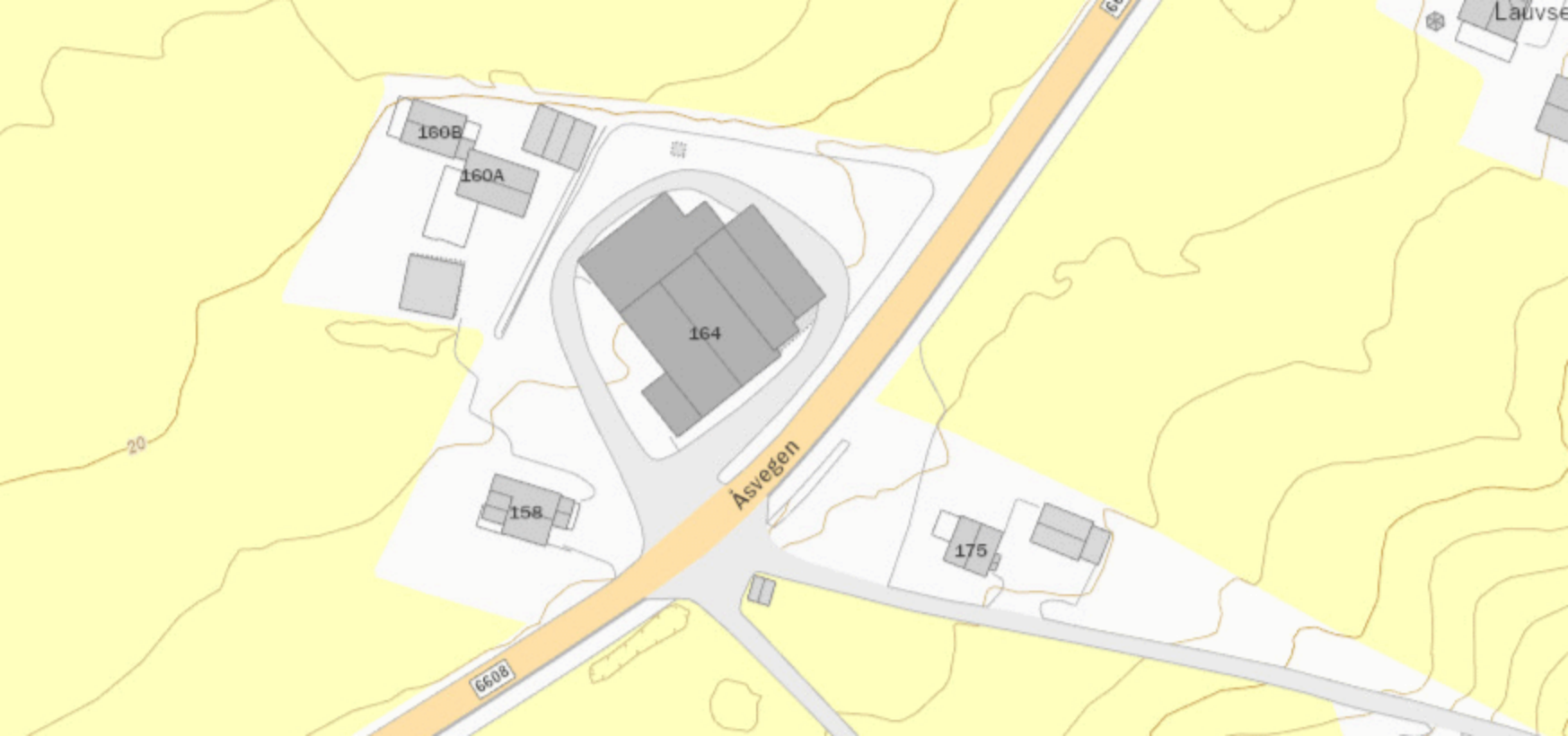


Vedlegg 1 Kart i målestokk 1:625 med angitt plassering for væsketette ISO tanker. Oransje sirkel markerer plassering av oljeutskiller. Sirkelen i ytterkant markerer området som skal asfalteres/tett flate.





160B

160A

164

158

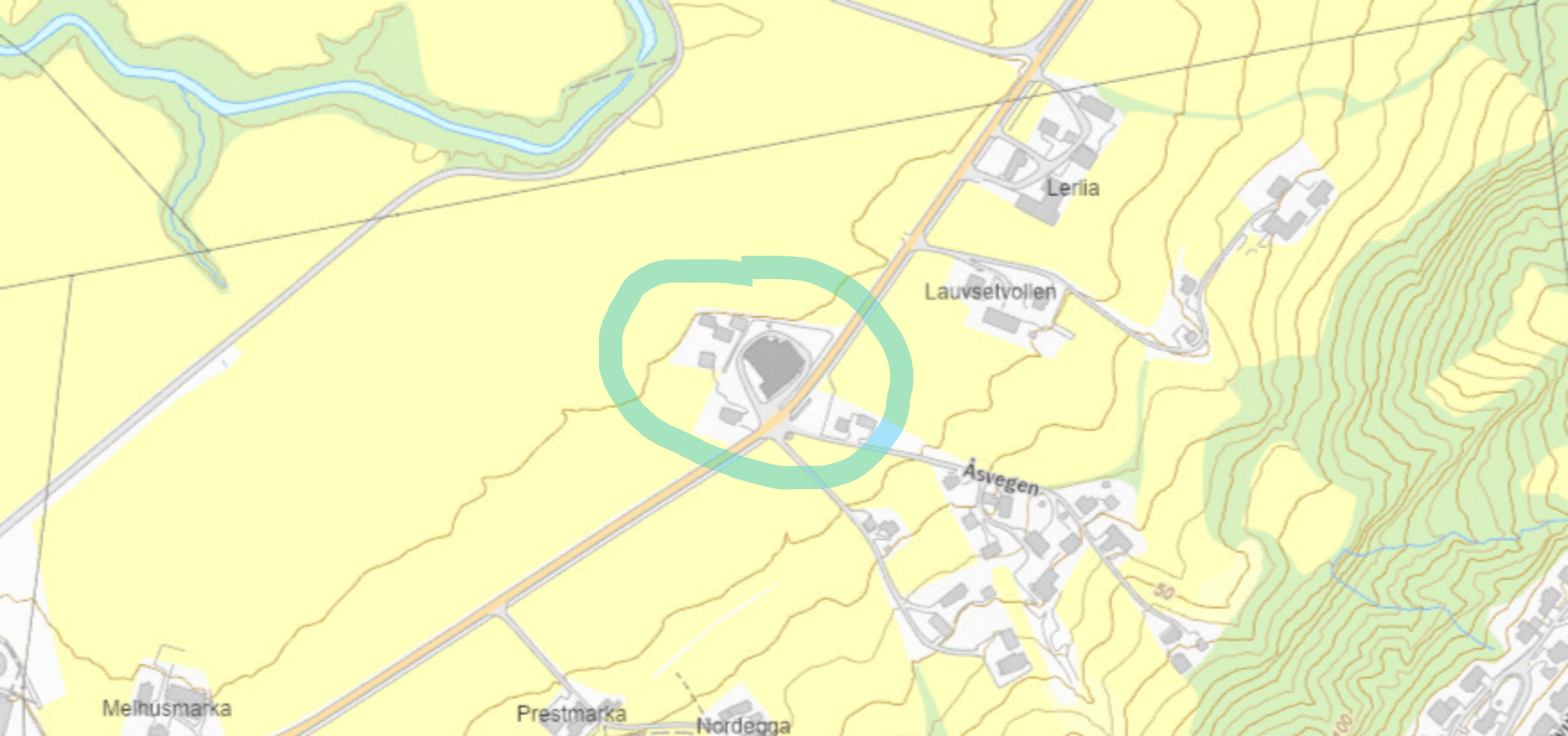
175

Åsvegen

6608

20

Lauvse



Leria

Lauvsetvollen

Åsvegen

Melhusmarka

Prestmarka

Nordegga

50

100

